

Thanks for downloading/printing our directions.

We've separated the directions into 4 distinct directions of approach, and whilst there might be quicker ways of getting to the barns, we've taken the most straight forward routes.

The direction of approach up to you, so you'll have to plan the initial part of your trip.

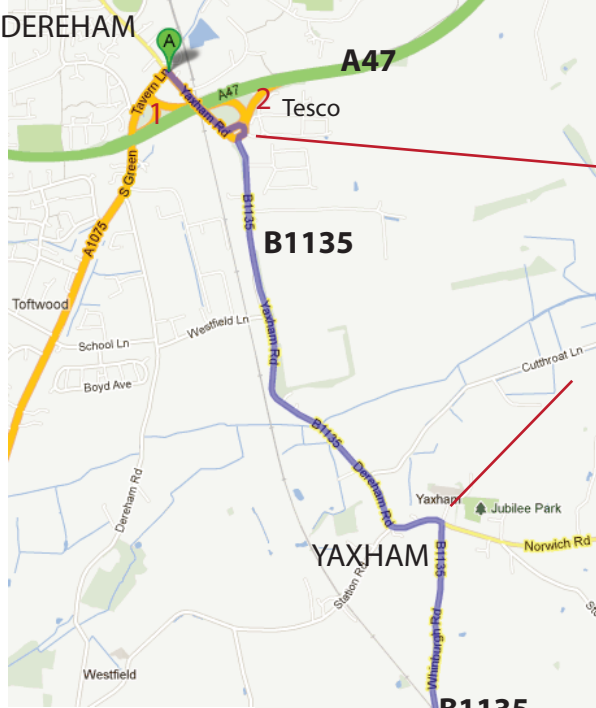
Please don't rely only on your sat nav, these directions used in conjunction with a map book / sat nav etc should get you here safely.

If in doubt, navigate to the Village Green in Hingham, and head north on Dereham Road, and take the left a mile up this road, signposted Cranworth.

-  **A11 / WEST / WATTON APPROACH**
-  **A47 / NORTH / EAST DEREHAM APPROACH**
-  **A47 / EAST / NORWICH APPROACH**
-  **A11 / SOUTH / ATTLEBOROUGH APPROACH**

# A47 / EAST DEREHAM APPROACH

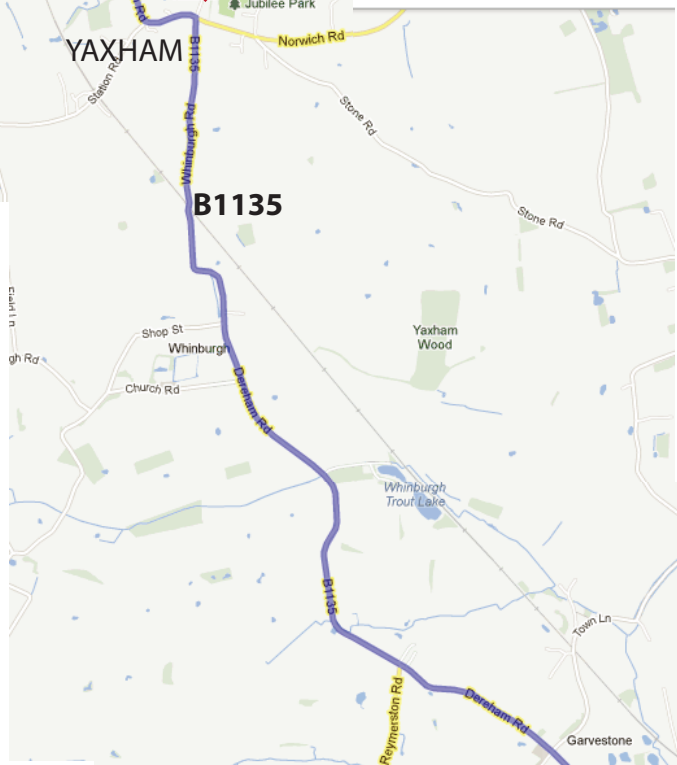
EAST DEREHAM



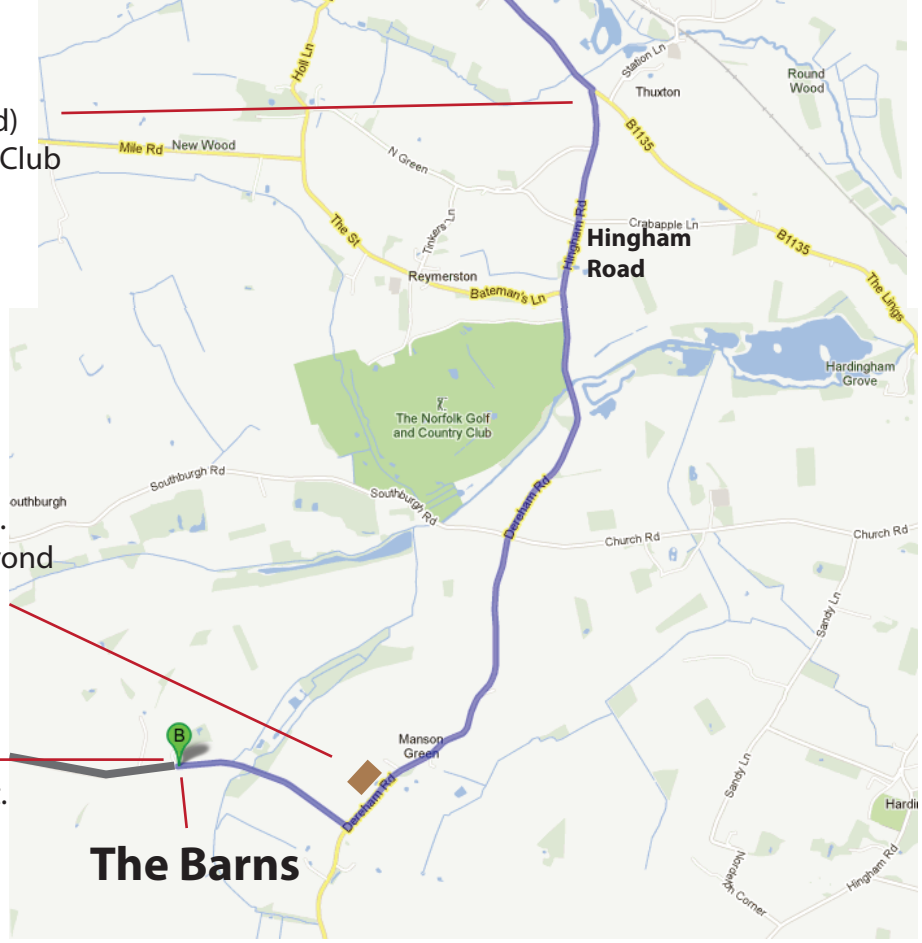
Join the A47. If from **East** of East Dereham - Head towards Kings Lynn.  
If from **West** of East Dereham - head towards Norwich

Exit A47 at East Dereham.  
(If coming from the West, you exit at 1. If from the east, at 2)

Take the exit on the Lidl/Tesco roundabout signed B1135 - Yaxham  
After 1.4 miles, you reach a crossroads in Yaxham  
Turn Right - signed B1135 / Wymondham



Follow the B1135 for 3 miles.  
Take the right turn (hingham road)  
Signed Norfolk Golf and Country Club  
Reymerston / Gravel Pit



After 2.3 Miles, take the right turn.  
Signed Cranworth, the turn is beyond  
the 2 semi detached houses to  
the right.

After 0.5 miles, the turning  
to the barns will be on your right.  
Signed Park Farm.

**The Barns**